| | |
|---|---|
| F | . |
| E | . |
| D | . |
| C | . |
| B | . |
| A | Auflage |
| Index | Änderungen |


1
280
Einfahrt a
~6.0%
~3.7%
Horizont 275

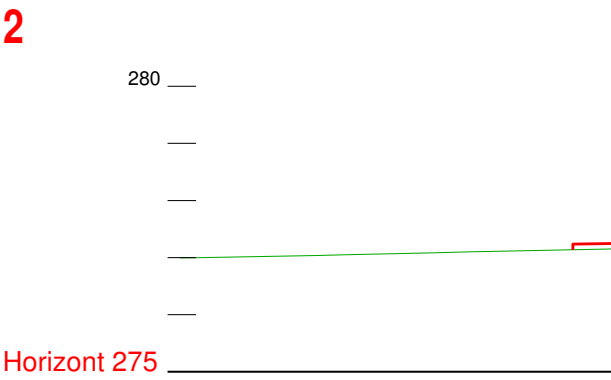
2
280
Horizont 275

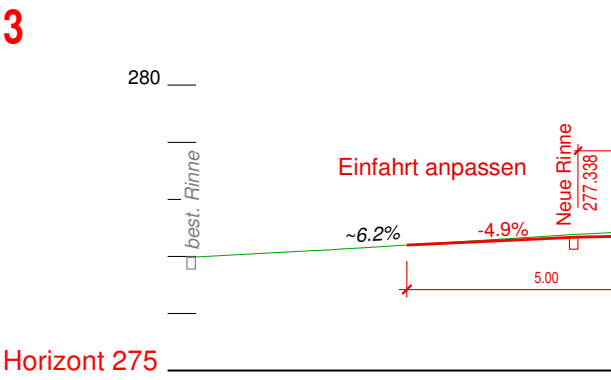
3
280
best. Rinne
Einfahrt anpassen
Neue Rinne
277.338
~6.2%
-4.9%
5.00
Horizont 275

**Auflageplan**

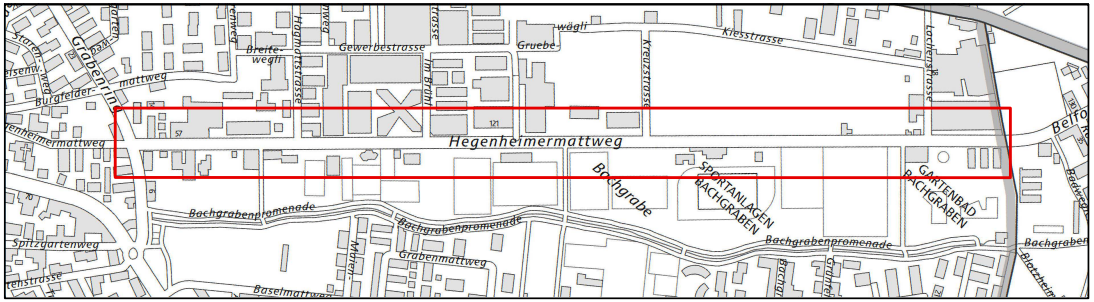
Hegenheimermattweg
Gewerbestrasse
Kiesstrasse
Kreuzstrasse
Gruebe
Bachgraben
Bachgrabenpromenade
SPORTANLAGEN BACHGRABEN
GARTENBAD BACHGRABEN
Grabenmattweg
Spitzgartenweg
Baselmattweg
Belforterstrasse
Lachenstrasse
Im Brühl
Hagmattstrasse
Breite-wegli
Burgfelder-mattweg
Grabenring

\\ntmucad\k\CadWork\701692\Auflage\05_Pläne\701692-21_QP.2d

Hegenheimermattweg, Grabenring bis Kantonsgrenze BS

Korrektion und Umgestaltung

4123 Allschwil

**ALLSCHWIL**

Bauprojekt

# QUERPROFILE

## Abschnitt: Knoten Grabenring bis Kantonsgrenze BS

| Ind. | Datum | Gez. | Kont. | Proj. | Vis. |
|---|---|---|---|---|---|
| | 07.04.2016 | hyr | kst | kst | |
| A | 01.02.2017 | hyr | Pas | waf | |
| B | | | | | |
| C | | | | | |
| D | | | | | |
| E | | | | | |
| F | | | | | |
| G | | | | | |

Massstab 1:100

| Plan Nr. | Index | Format |
|---|---|---|
| 701692-21 | A | 210/30 |

**JAUSLIN STEBLER**
personalized engineering

JAUSLIN STEBLER AG
4132 Muttenz
Gartenstrasse 15
Telefon +41 61 467 67 67
www.jauslinstebler.ch

Plotdatum: 28-02-2017

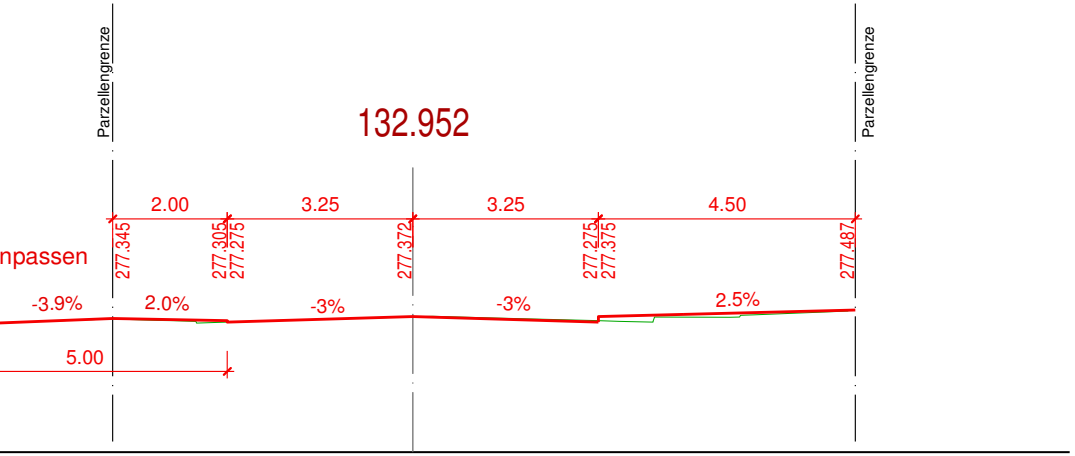

Parzellengrenze
Parzellengrenze
132.952
2.00
3.25
3.25
4.50
npassen
277.345
277.305
277.275
277.372
277.275
277.375
277.487
-3.9%
2.0%
-3%
-3%
2.5%
5.00

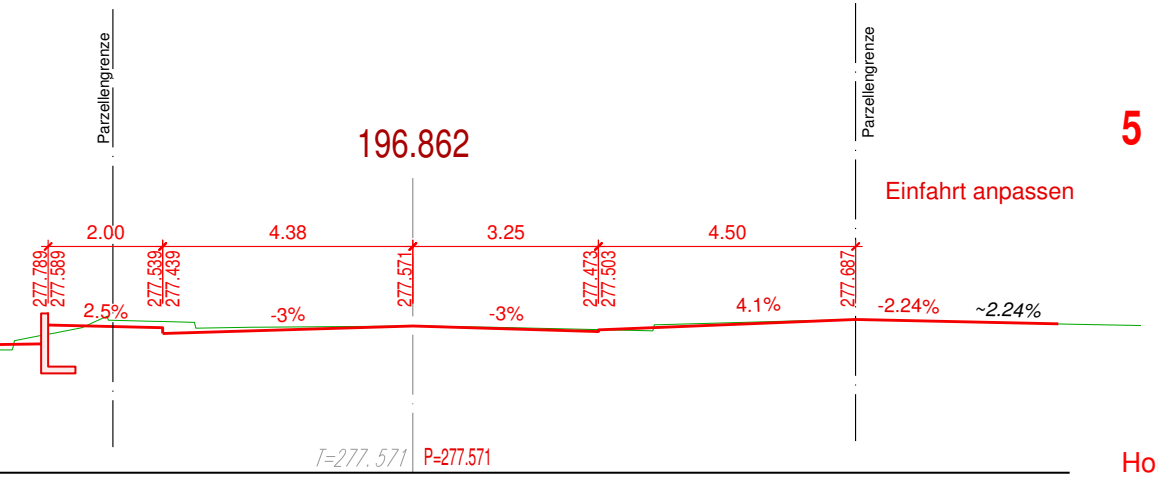

Parzellengrenze
Parzellengrenze
196.862
Einfahrt anpassen
2.00
4.38
3.25
4.50
277.789
277.589
277.539
277.439
277.571
277.473
277.503
277.687
2.5%
-3%
-3%
4.1%
-2.24%
~2.24%
T=277.571
P=277.571

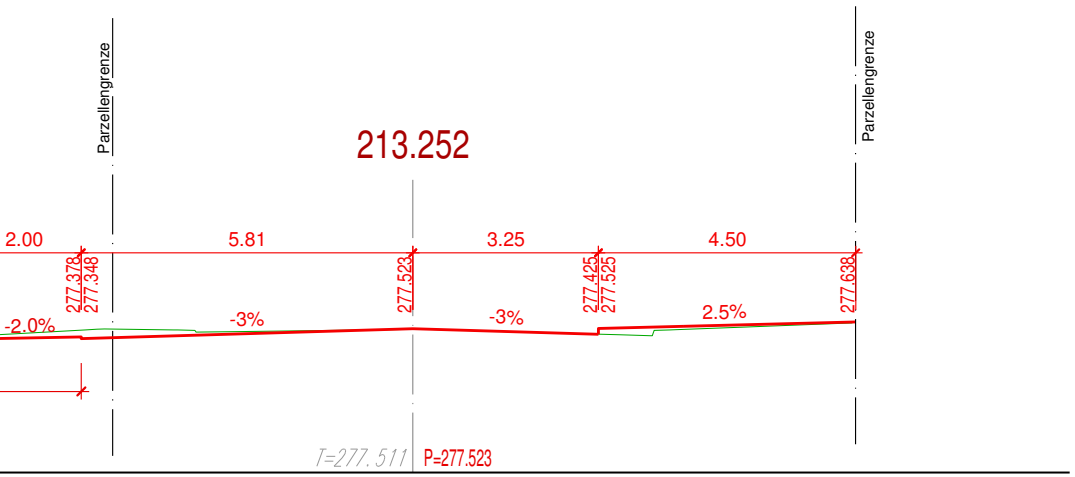

Parzellengrenze
Parzellengrenze
213.252
2.00
5.81
3.25
4.50
277.378
277.348
277.523
277.425
277.525
277.638
-2.0%
-3%
-3%
2.5%
T=277.511
P=277.523

## 4

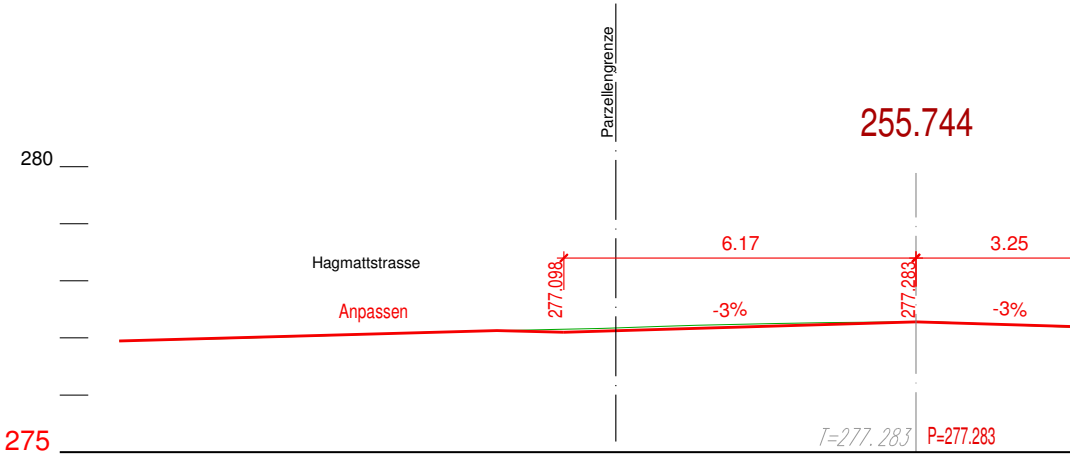

Parzellengrenze
255.744
280
Hagmattstrasse
Anpassen
6.17
3.25
277.098
277.283
-3%
-3%
T=277.283
P=277.283

Horizont 275

## 5

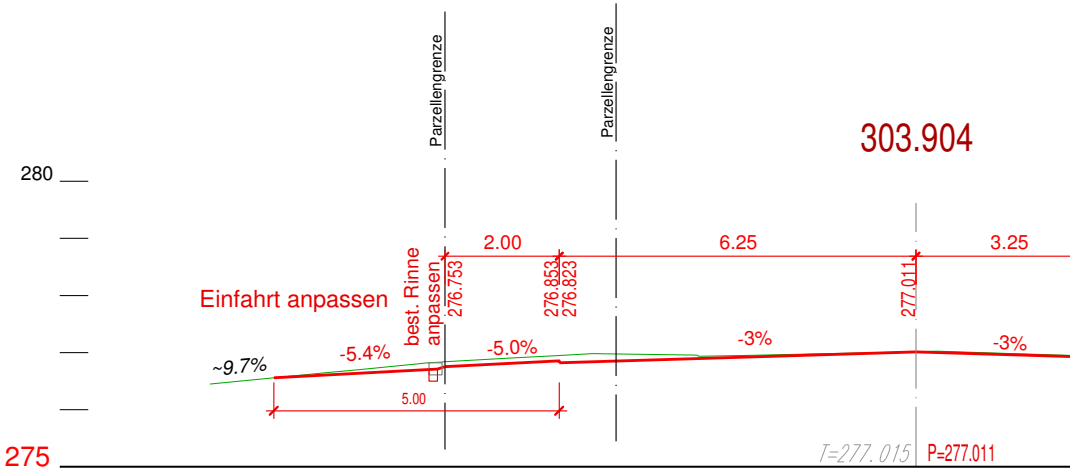

Parzellengrenze
Parzellengrenze
303.904
280
Einfahrt anpassen
best. Rinne anpassen
2.00
6.25
3.25
276.753
276.853
276.823
277.011
~9.7%
-5.4%
-5.0%
-3%
-3%
5.00
T=277.015
P=277.011

Horizont 275

## 6

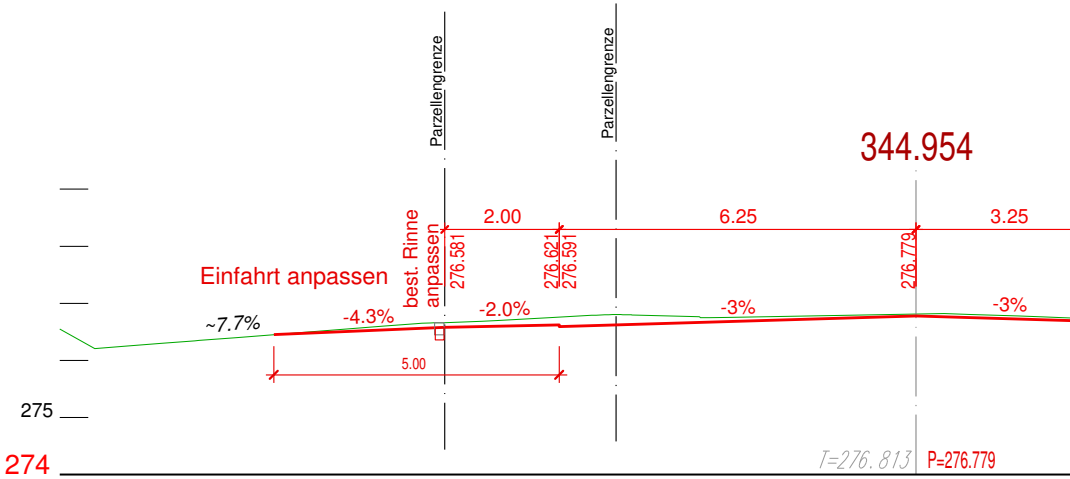

Parzellengrenze
Parzellengrenze
344.954
Einfahrt anpassen
best. Rinne anpassen
2.00
6.25
3.25
276.581
276.621
276.591
276.779
~7.7%
-4.3%
-2.0%
-3%
-3%
5.00
275
T=276.813
P=276.779

Horizont 274

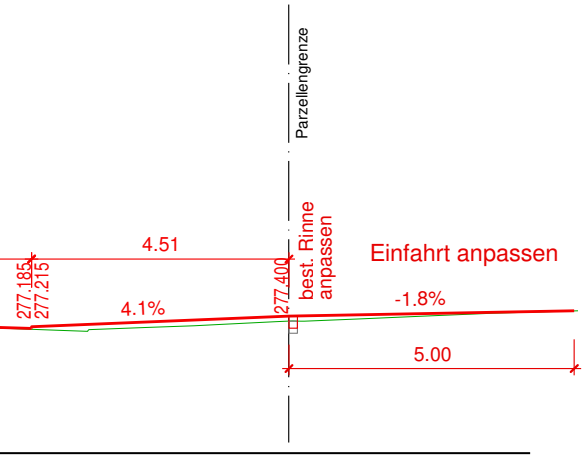
Parzellengrenze
4.51
277.185
277.215
277.400
best. Rinne anpassen
Einfahrt anpassen
4.1%
-1.8%
5.00

7

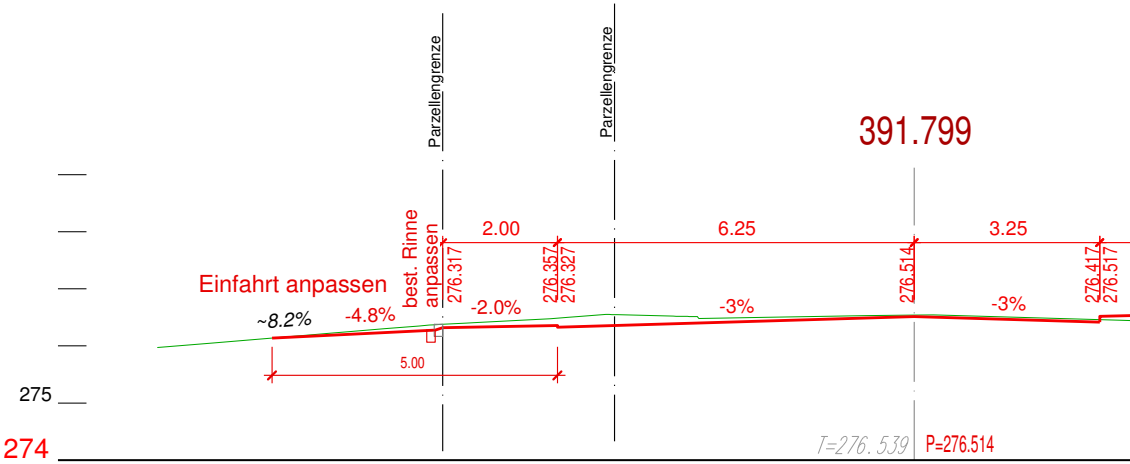
Parzellengrenze
Parzellengrenze
391.799
2.00
6.25
3.25
best. Rinne anpassen
276.317
276.357
276.327
276.514
276.417
276.517
Einfahrt anpassen
~8.2%
-4.8%
-2.0%
-3%
-3%
5.00
275
Horizont 274
T=276.539
P=276.514

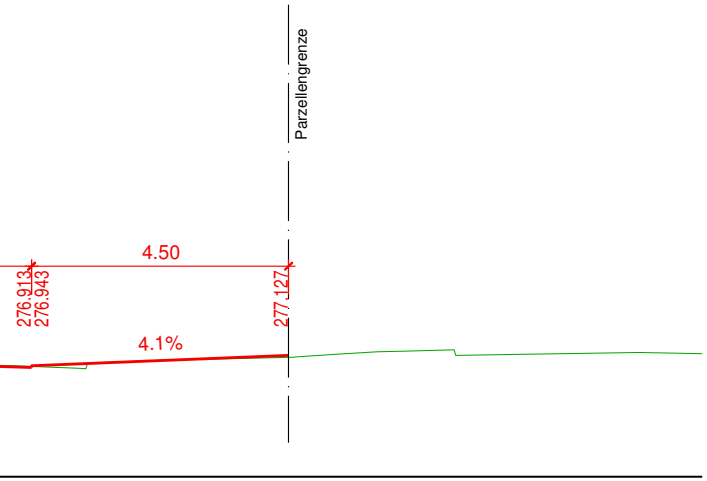
Parzellengrenze
4.50
276.913
276.943
277.127
4.1%

8

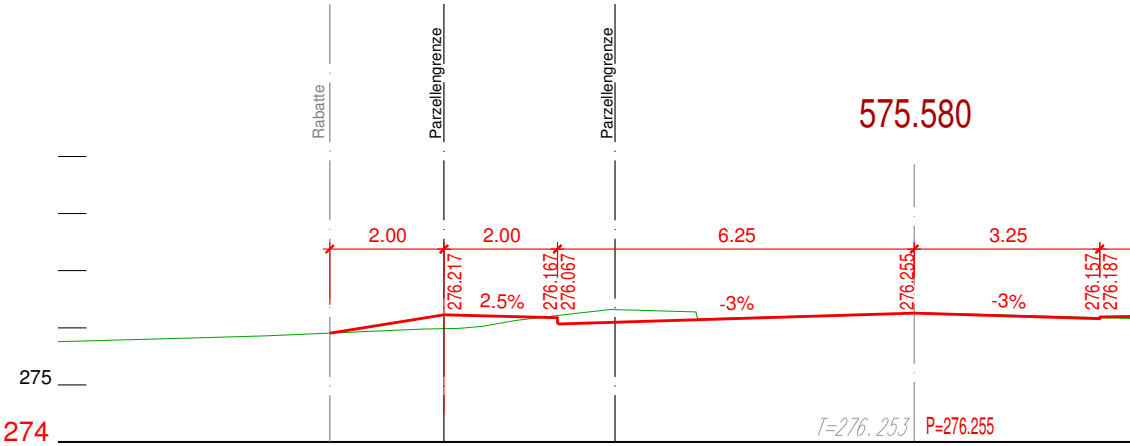
Rabatte
Parzellengrenze
Parzellengrenze
575.580
2.00
2.00
6.25
3.25
276.217
276.167
276.067
276.255
276.157
276.187
2.5%
-3%
-3%
275
Horizont 274
T=276.253
P=276.255

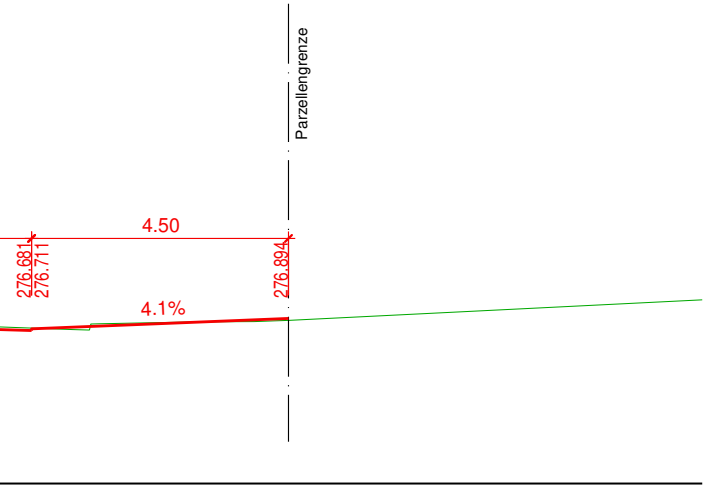
Parzellengrenze
4.50
276.681
276.711
276.894
4.1%

9

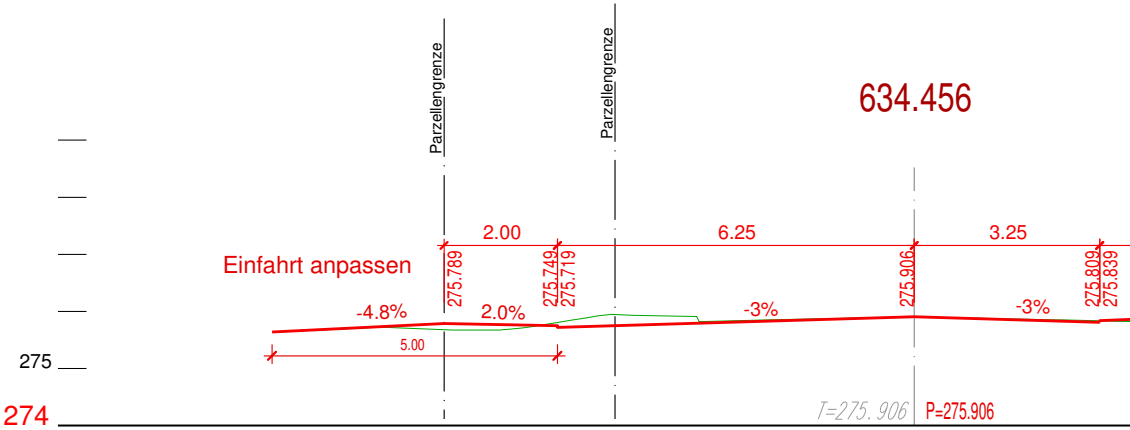
Parzellengrenze
Parzellengrenze
634.456
2.00
6.25
3.25
Einfahrt anpassen
275.789
275.749
275.719
275.906
275.809
275.839
-4.8%
2.0%
-3%
-3%
5.00
275
Horizont 274
T=275.906
P=275.906

**10**

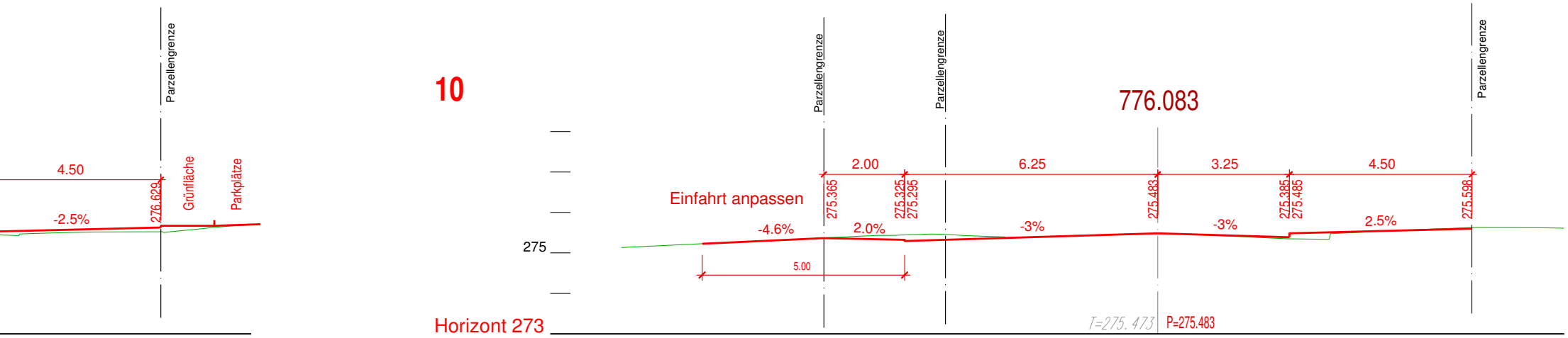
Parzellengrenze
4.50
-2.5%
276.629
Grünfläche
Parkplätze
776.083
Parzellengrenze
Parzellengrenze
Parzellengrenze
2.00
6.25
3.25
4.50
Einfahrt anpassen
275.365
275.325
275.295
275.483
275.385
275.485
275.598
-4.6%
2.0%
-3%
-3%
2.5%
5.00
275
Horizont 273
T=275.473
P=275.483

**11**

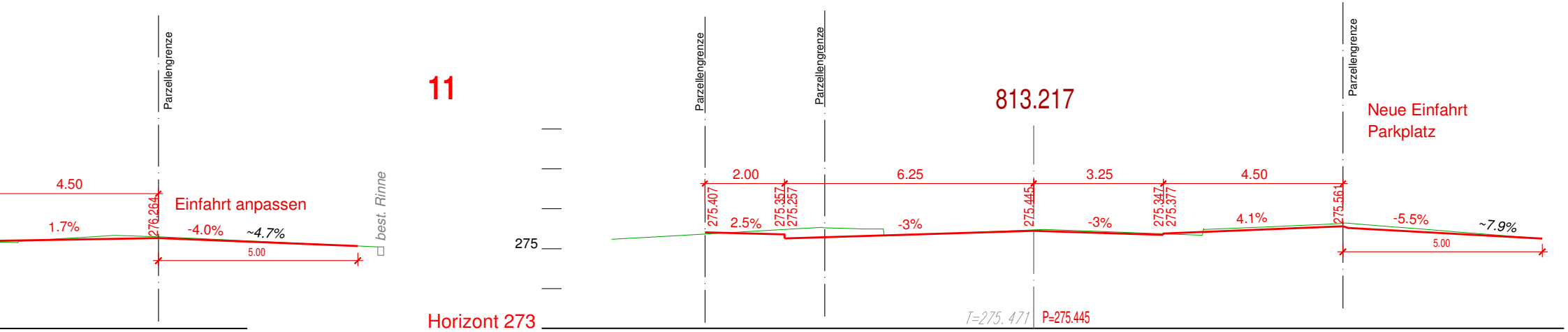
Parzellengrenze
4.50
276.264
Einfahrt anpassen
1.7%
-4.0%
~4.7%
5.00
best. Rinne
813.217
Parzellengrenze
Parzellengrenze
Parzellengrenze
Neue Einfahrt
Parkplatz
2.00
6.25
3.25
4.50
275.407
275.357
275.257
275.445
275.347
275.377
275.561
2.5%
-3%
-3%
4.1%
-5.5%
~7.9%
5.00
275
Horizont 273
T=275.471
P=275.445

**12**

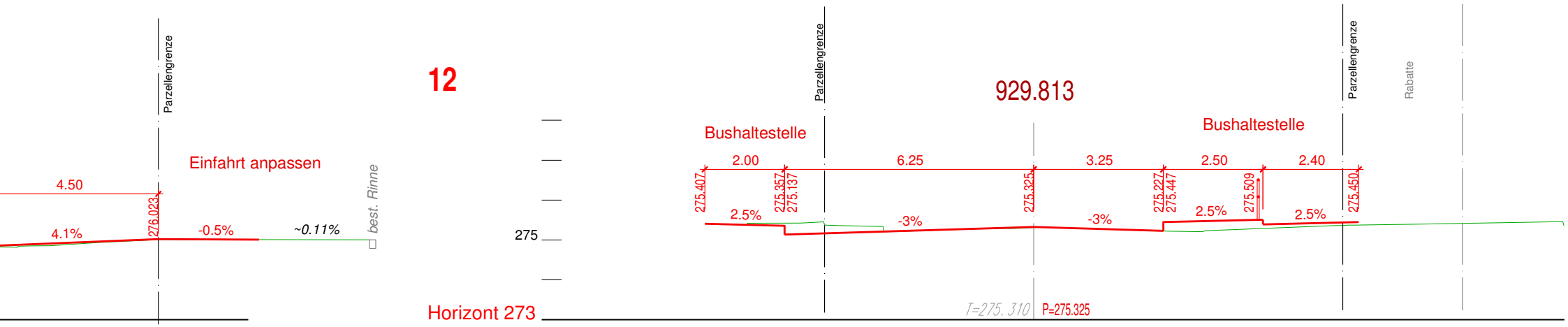
Parzellengrenze
Einfahrt anpassen
4.50
276.023
4.1%
-0.5%
~0.11%
best. Rinne
929.813
Bushaltestelle
Bushaltestelle
Parzellengrenze
Parzellengrenze
Rabatte
2.00
6.25
3.25
2.50
2.40
275.407
275.357
275.137
275.325
275.227
275.447
275.509
275.450
2.5%
-3%
-3%
2.5%
2.5%
275
Horizont 273
T=275.310
P=275.325

13

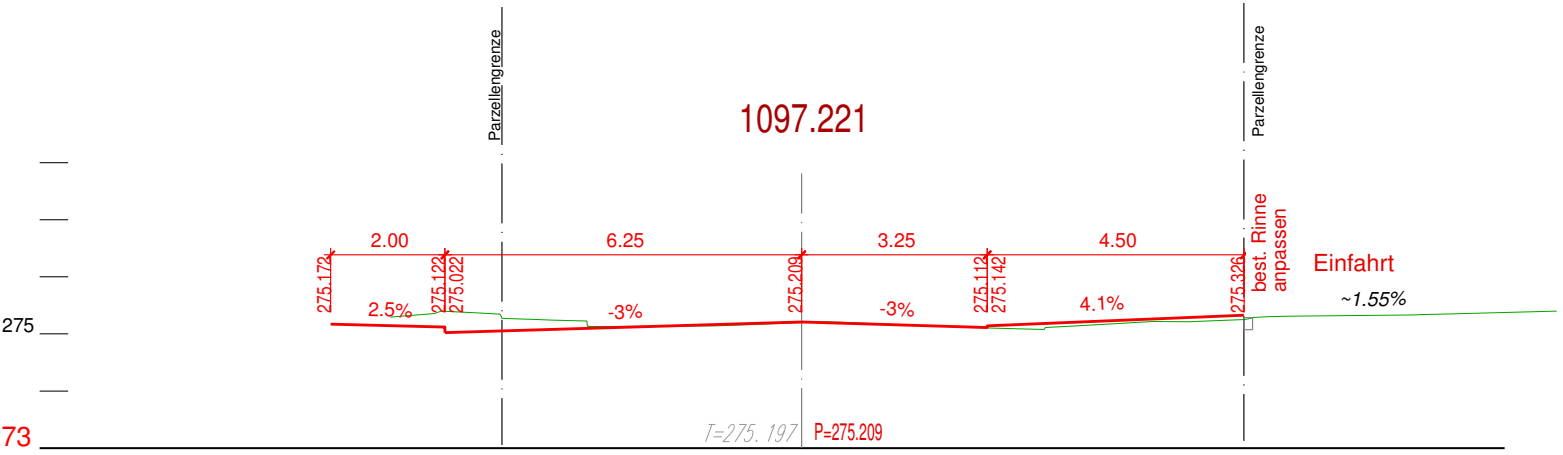

1097.221
Parzellengrenze
Parzellengrenze
2.00
6.25
3.25
4.50
275.172
275.122
275.022
275.209
275.112
275.142
275.326
best. Rinne anpassen
Einfahrt
~1.55%
2.5%
-3%
-3%
4.1%
275
T=275.197
P=275.209
Horizont 273

16

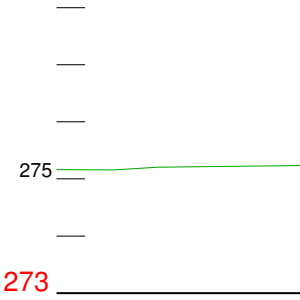

275
Horizont 273

14

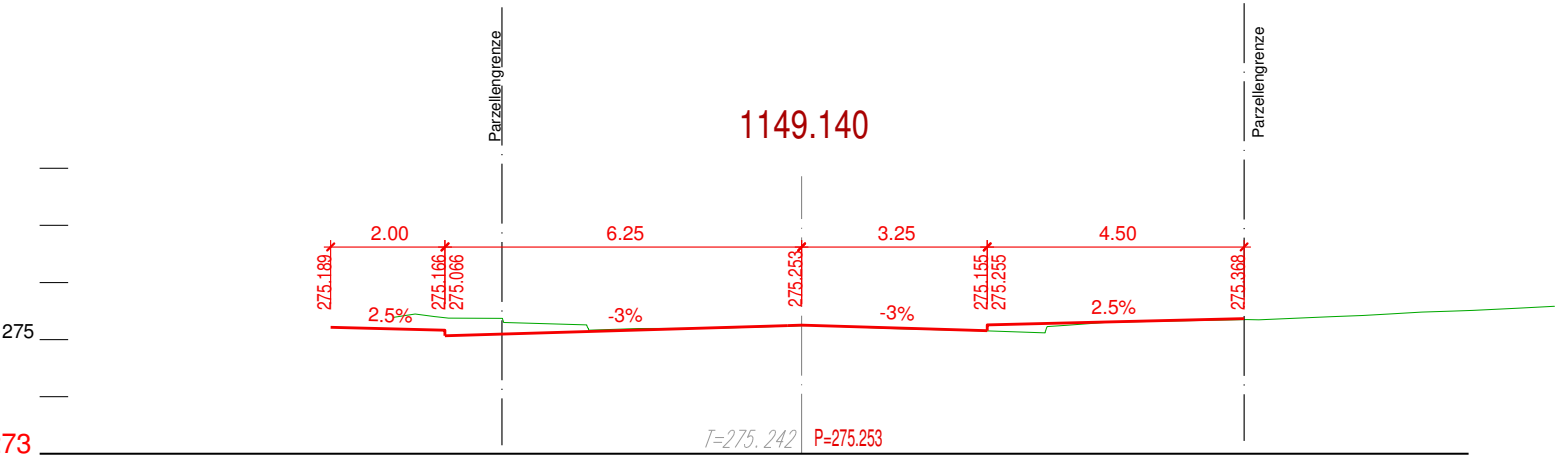

1149.140
Parzellengrenze
Parzellengrenze
2.00
6.25
3.25
4.50
275.189
275.166
275.066
275.253
275.155
275.255
275.368
2.5%
-3%
-3%
2.5%
275
T=275.242
P=275.253
Horizont 273

17



275
Horizont 273

15

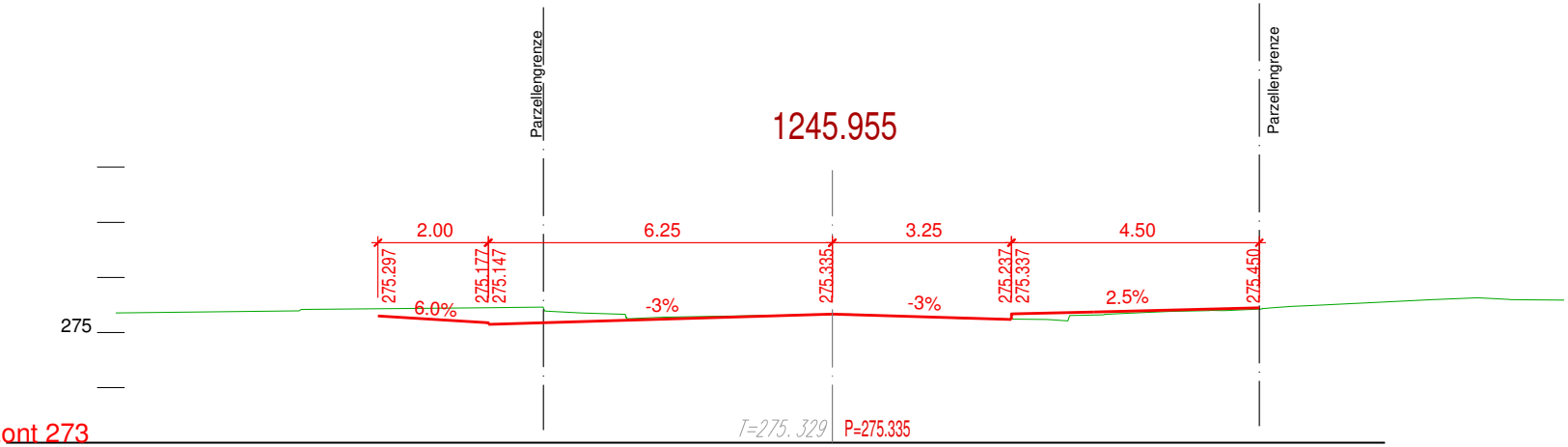

1245.955
Parzellengrenze
Parzellengrenze
2.00
6.25
3.25
4.50
275.297
275.177
275.147
275.335
275.237
275.337
275.450
6.0%
-3%
-3%
2.5%
275
T=275.329
P=275.335
Horizont 273

18

275
Horizont 273

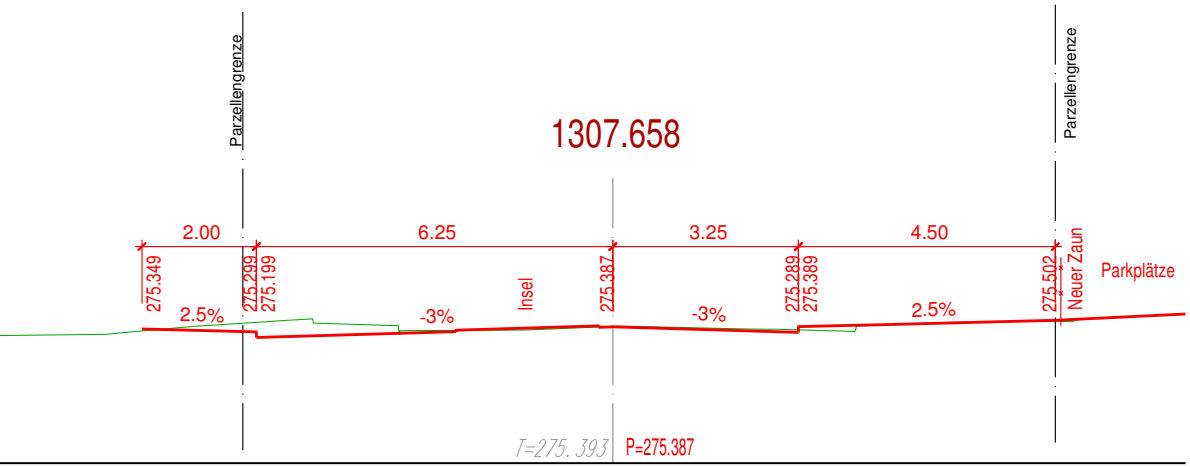
Parzellengrenze
1307.658
Parzellengrenze
2.00
6.25
3.25
4.50
275.349
275.299
275.199
Insel
275.387
275.289
275.389
275.502
Neuer Zaun
Parkplätze
2.5%
-3%
-3%
2.5%
T=275.393
P=275.387

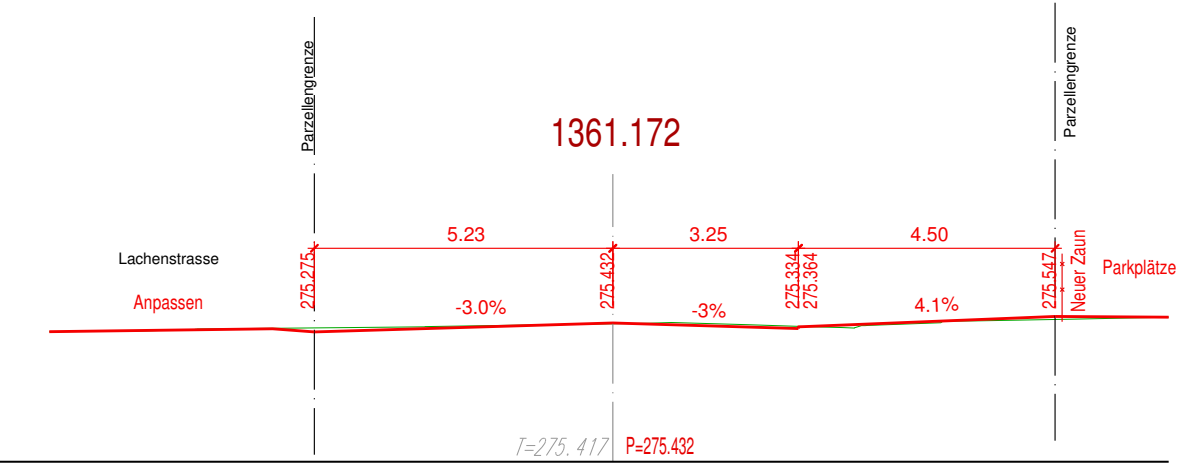
Parzellengrenze
1361.172
Parzellengrenze
Lachenstrasse
Anpassen
5.23
3.25
4.50
275.275
275.432
275.334
275.364
275.547
Neuer Zaun
Parkplätze
-3.0%
-3%
4.1%
T=275.417
P=275.432

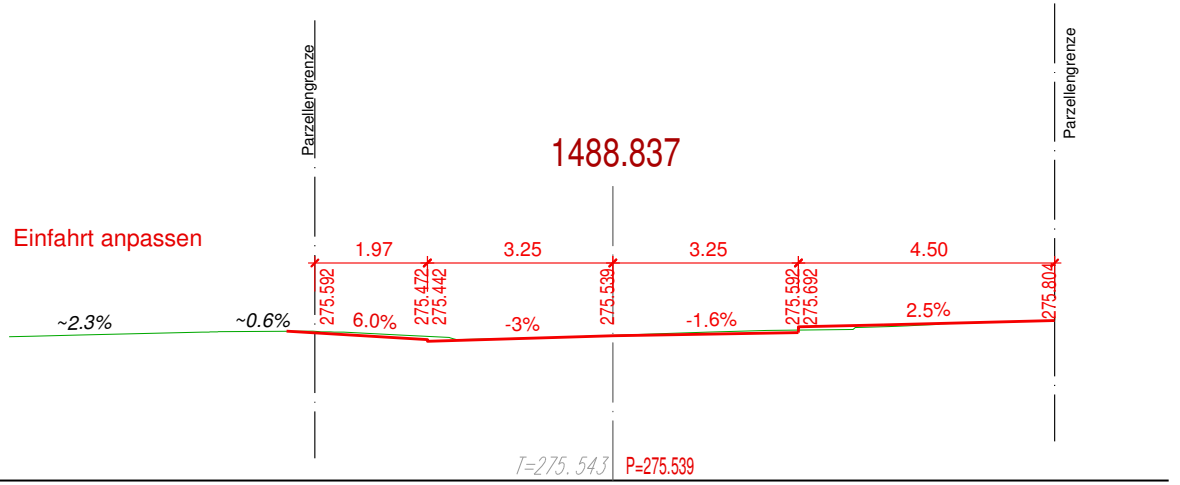
Parzellengrenze
1488.837
Parzellengrenze
Einfahrt anpassen
1.97
3.25
3.25
4.50
~2.3%
~0.6%
275.592
6.0%
275.472
275.442
-3%
275.539
-1.6%
275.592
275.692
2.5%
275.804
T=275.543
P=275.539