Dazu : Plan-Nr. 701692-11 Längenprofil AXE, Teil 2

Auflageplan

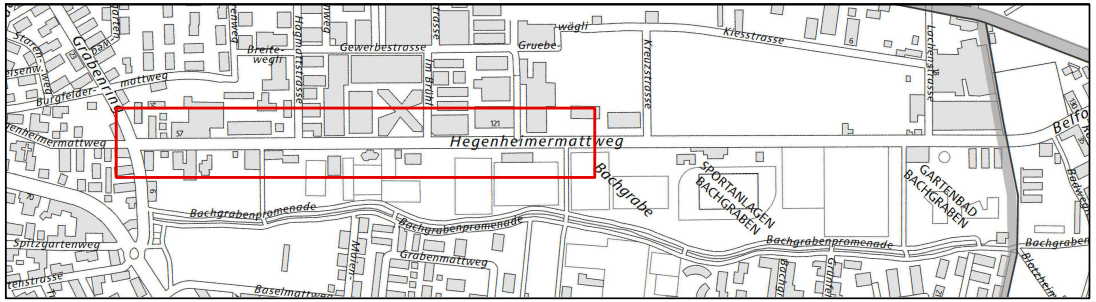
Grabenring
Burgfelder-mattweg
Hegenheimermattweg
Gewerbestrasse
Breite-wegli
Hagmattstrasse
Im Brühl
Gruebe-wägli
Kiesstrasse
Kreuzstrasse
Lachenstrasse
Belfo
Spitzgartenweg
Bachgrabenpromenade
Grabenmattweg
Baselmattweg
Bachgrabe
SPORTANLAGEN BACHGRABEN
GARTENBAD BACHGRABEN
Blotzheim

\\ntmucad\k\CadWork\701692\Auflage\05_Pläne\701692-10-11_LP_AXE.2d

Hegenheimermattweg, Grabenring bis Kantonsgrenze BS

Korrektion und Umgestaltung

4123 Allschwil

ALLSCHWIL

Bauprojekt

LÄNGENPROFIL AXE, TEIL 1

Abschnitt: Knoten Grabenring bis Parkallee

Ind.	Datum	Gez.	Kont.	Proj.	Vis.
A	07.04.2016	hyr	kst	kst	
B	01.02.2017	hyr	Pas	waf	
C					
D					
E					
F					
G					

Massstab 1:500/50

Plan Nr.	Index	Format
701692-10	A	189/30

JAUSLIN STEBLER
personalized engineering

JAUSLIN STEBLER AG
4132 Muttenz
Gartenstrasse 15
Telefon +41 61 467 67 67
www.jauslinstebler.ch

Plotdatum: 28-02-2017

F	.
E	.
D	.
C	.
B	.
A	Auflage
Index	Änderungen

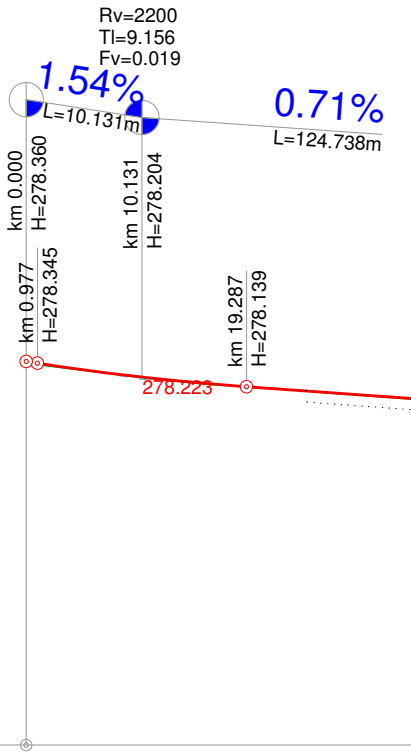
Rv=2200
Tl=9.156
Fv=0.019
1.54%
L=10.131m
0.71%
L=124.738m
km 0.000
H=278.360
km 10.131
H=278.204
km 0.977
H=278.345
km 19.287
H=278.139
278.223

Horizont (m.ü.M.) = 275.000

Profil Nr.			
Km	0		
Kilometrierung	0.000		
Terrainhöhen	*278.344*		
Projekthöhen	278.360		
Differenz Projekt-Terrain Höhe	+0.016		
Strassenrandhöhen links	278.265		
Strassenrandhöhen rechts	278.267		
Kurvenband	Zentrum rechts Zentrum links	Ger 7.037	Ger 18.022
Querneigungsband (max Rampenband = +0.435%/m)	Rand rechts Achse Projekt Rand links	0.000	

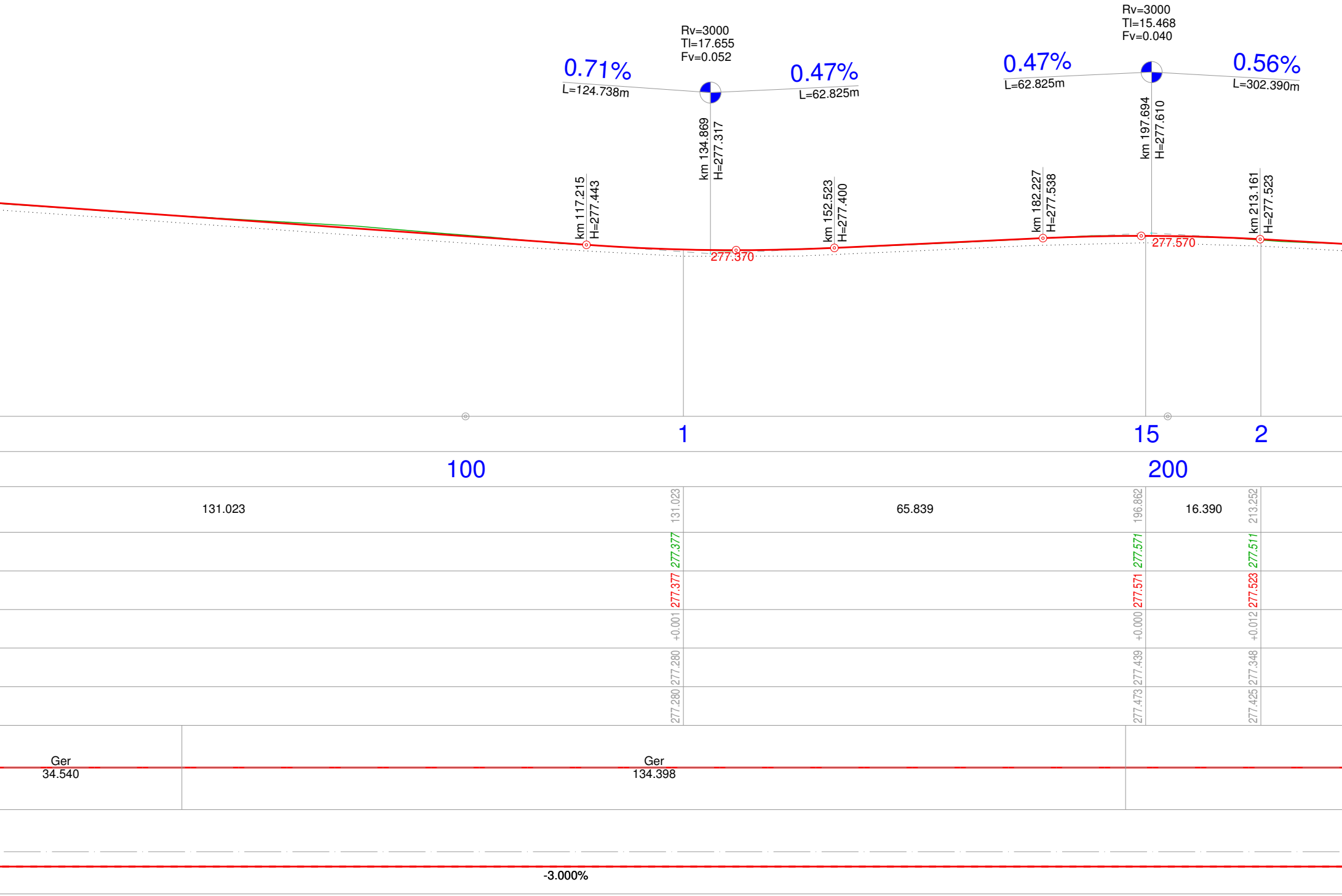
Rv=3000
Tl=17.655
Fv=0.052
0.71%
L=124.738m
0.47%
L=62.825m
Rv=3000
Tl=15.468
Fv=0.040
0.47%
L=62.825m
0.56%
L=302.390m
km 117.215
H=277.443
km 134.869
H=277.317
km 152.523
H=277.400
km 182.227
H=277.538
km 197.694
H=277.610
km 213.161
H=277.523
277.370
277.570
1
15
2
100
200
131.023
131.023
65.839
196.862
16.390
213.252
277.377
277.571
277.511
277.377
277.571
277.523
+0.001
+0.000
+0.012
277.280
277.439
277.348
277.280
277.473
277.425
Ger
34.540
Ger
134.398
-3.000%

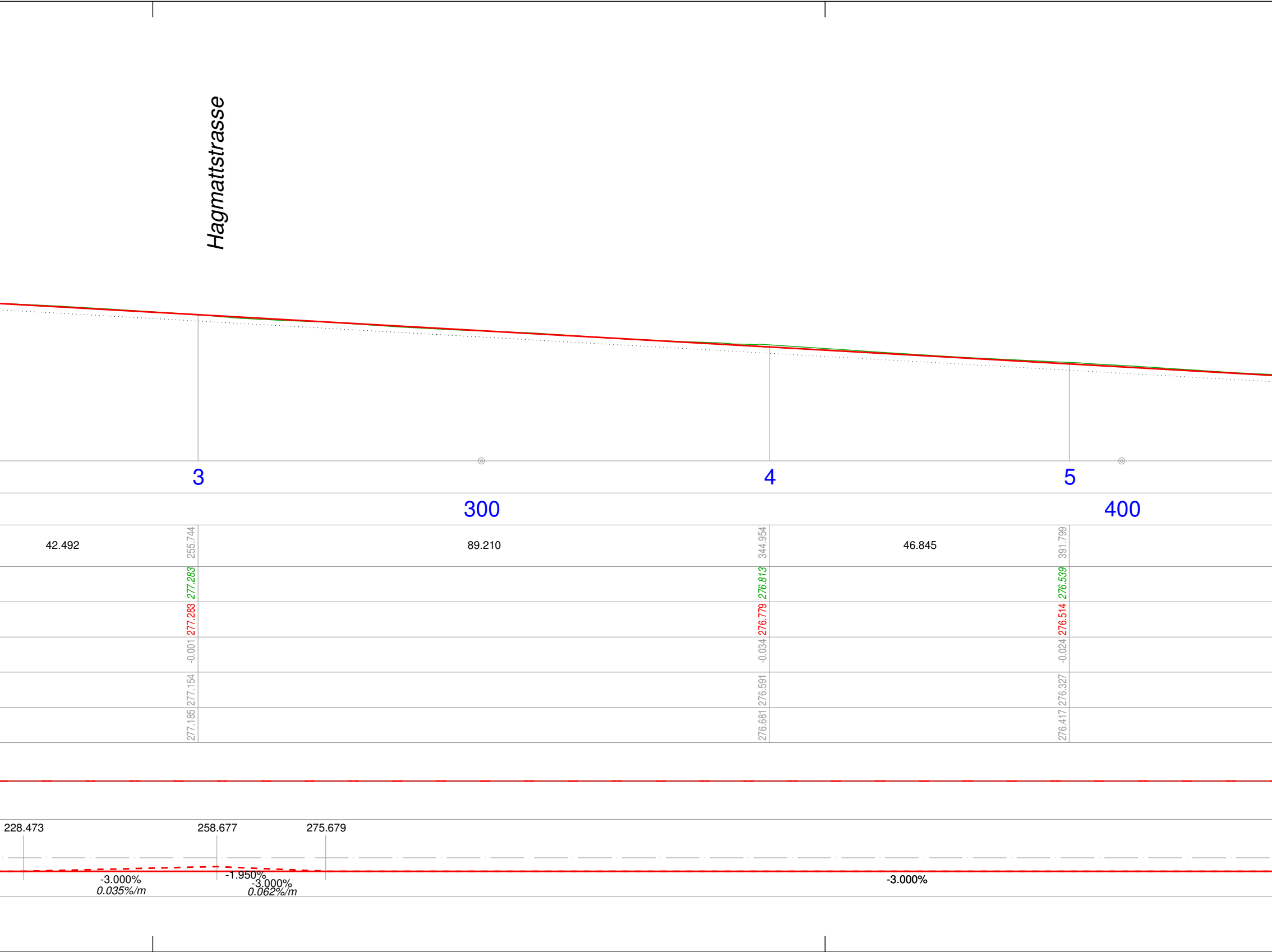
Hagmattstrasse
3
4
5
300
400
42.492
255.744
89.210
344.954
46.845
391.799
277.283
276.813
276.539
277.283
276.779
276.514
-0.001
-0.034
-0.024
277.154
276.591
276.327
277.185
276.681
276.417
228.473
258.677
275.679
-3.000%
0.035%/m
-1.950%
-3.000%
0.062%/m
-3.000%

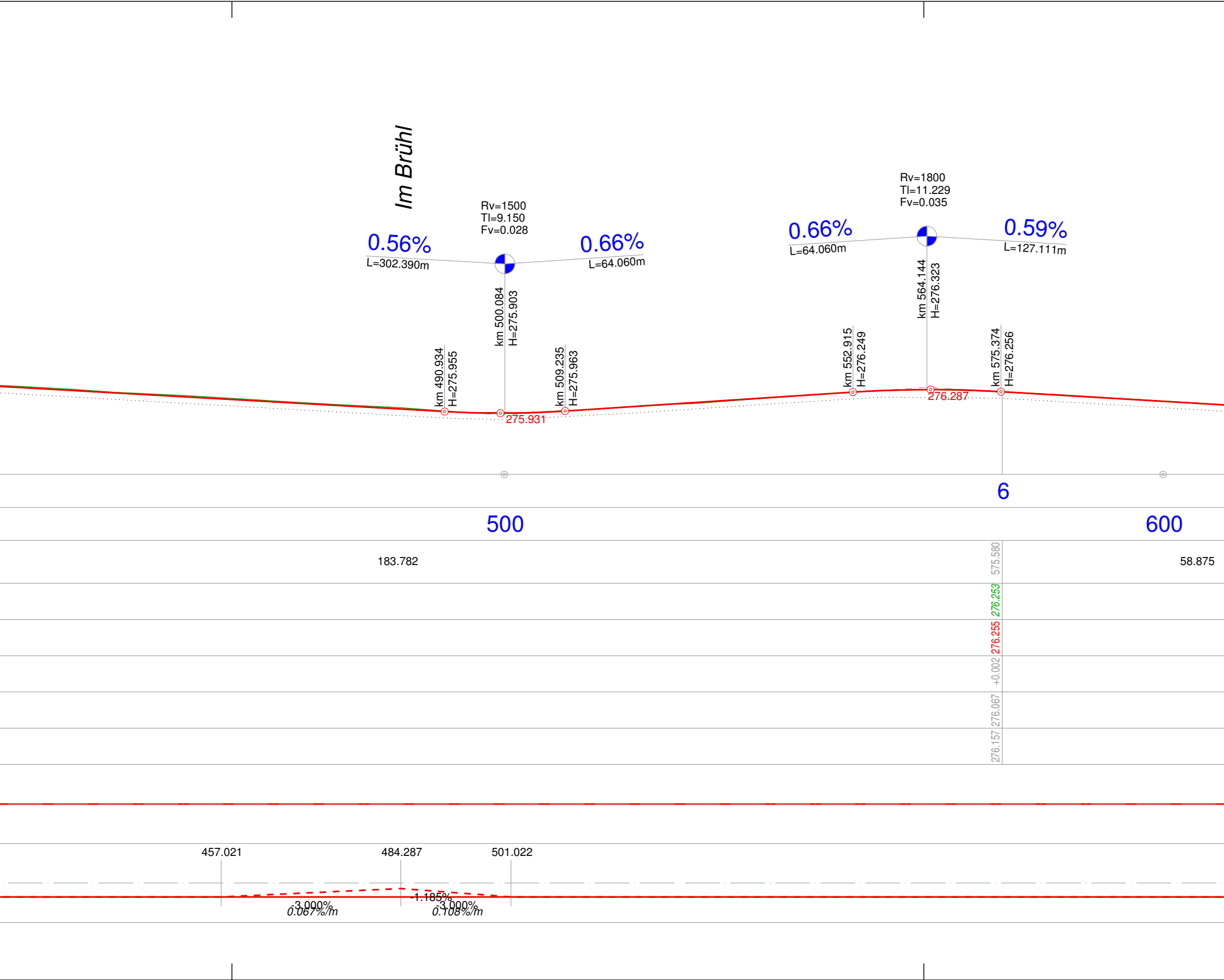
Im Brühl
Rv=1500
Tl=9.150
Fv=0.028
0.56%
L=302.390m
0.66%
L=64.060m
km 490.934
H=275.955
km 500.084
H=275.903
km 509.235
H=275.963
275.931
Rv=1800
Tl=11.229
Fv=0.035
0.66%
L=64.060m
0.59%
L=127.111m
km 552.915
H=276.249
km 564.144
H=276.323
km 575.374
H=276.256
276.287
6
500
600
183.782
58.875
575.580
276.253
276.255
+0.002
276.067
276.157
457.021
484.287
501.022
-3.000%
0.067%/m
-1.185%
-3.000%
0.108%/m

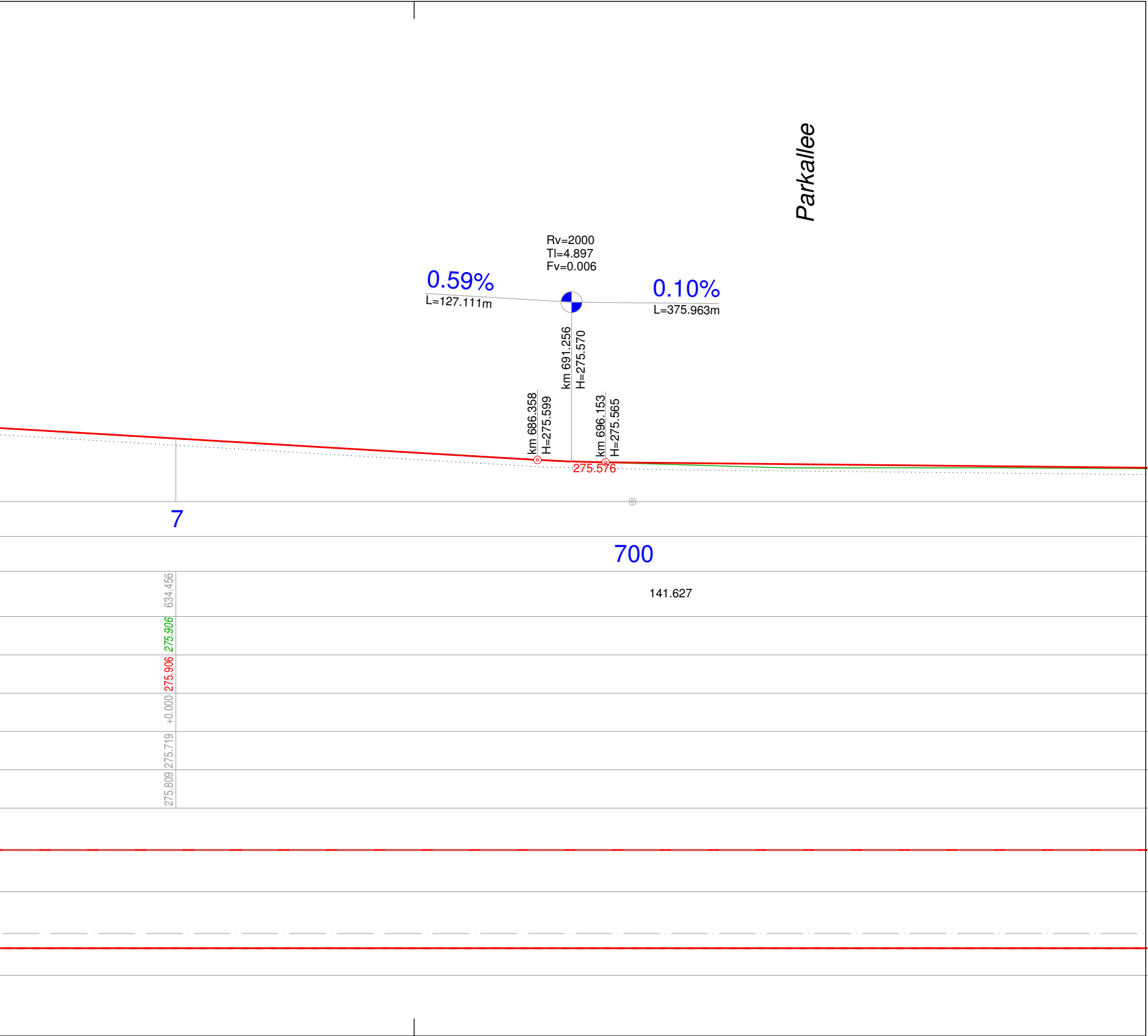
Parkallee
Rv=2000
Tl=4.897
Fv=0.006
0.59%
L=127.111m
0.10%
L=375.963m
km 691.256
H=275.570
km 686.358
H=275.599
km 696.153
H=275.565
275.576
7
700
141.627
634.456
275.906
275.906
+0.000
275.719
275.809